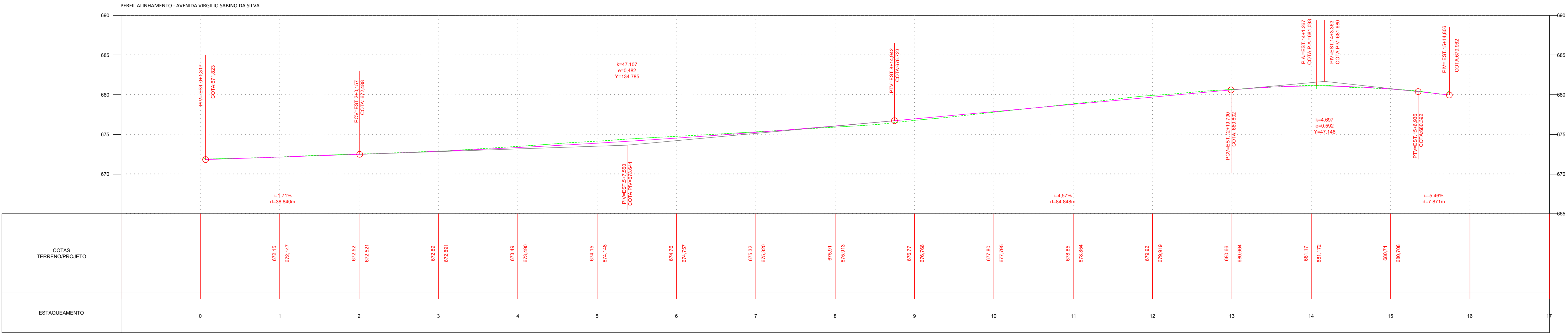
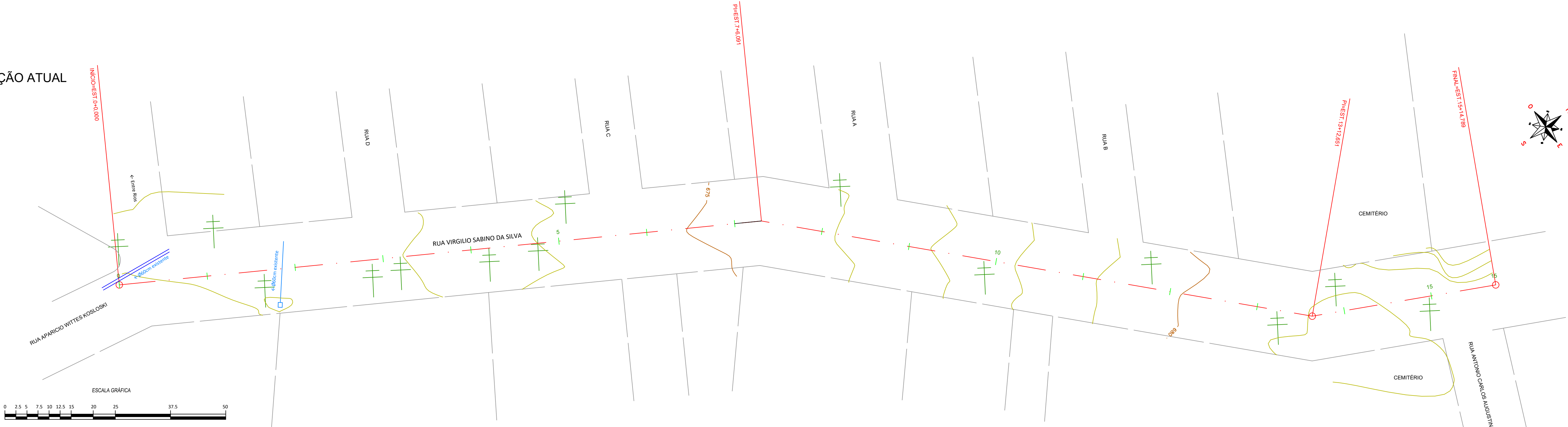


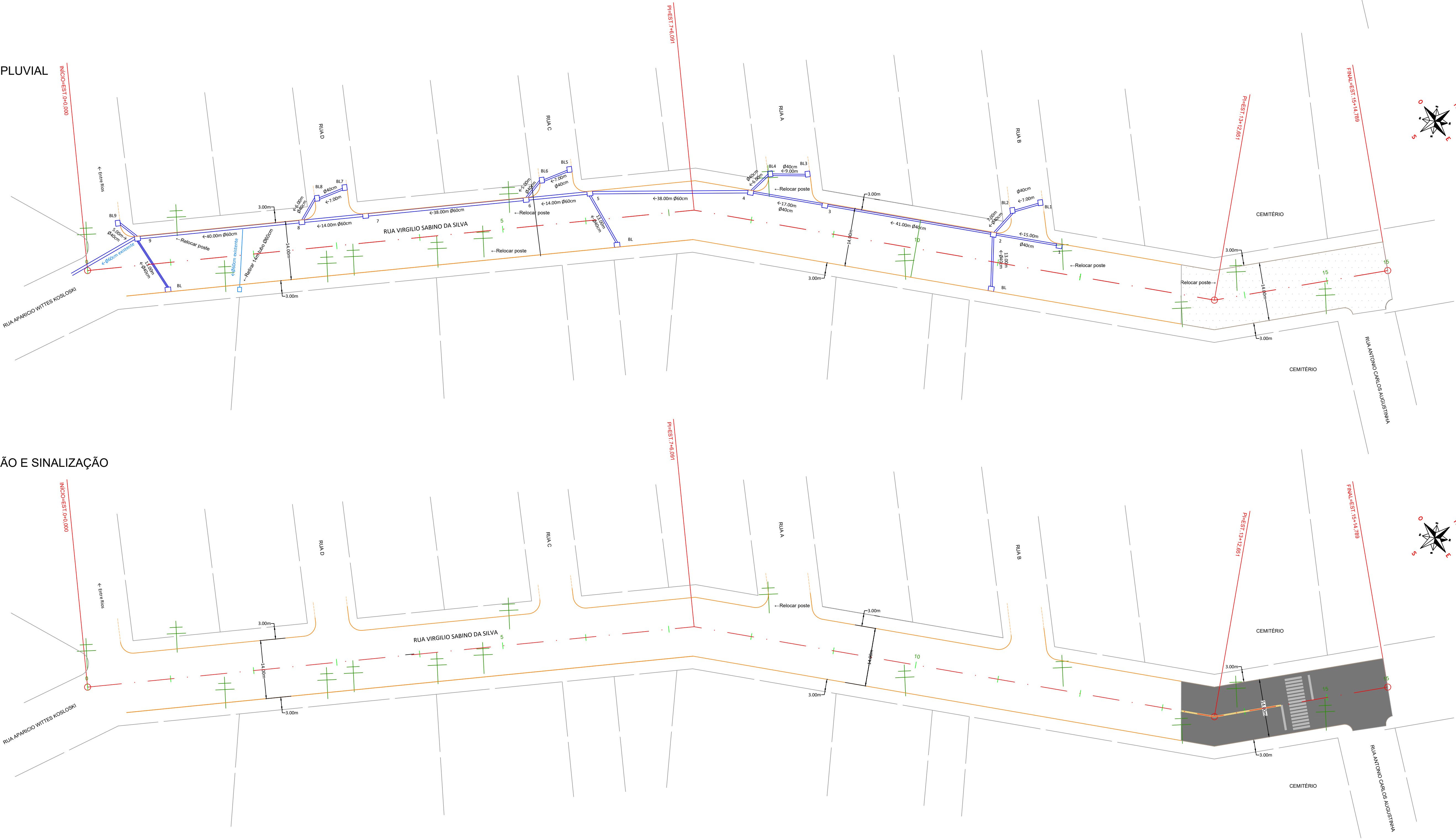
EXAGERO VERTICAL 2



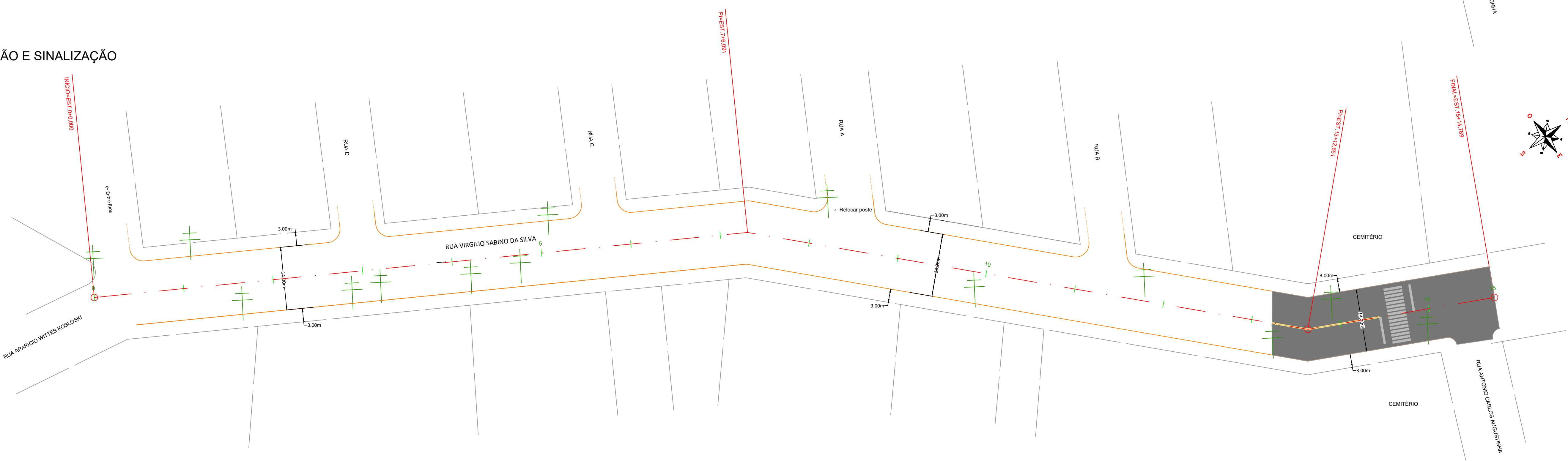
SITUAÇÃO ATUAL



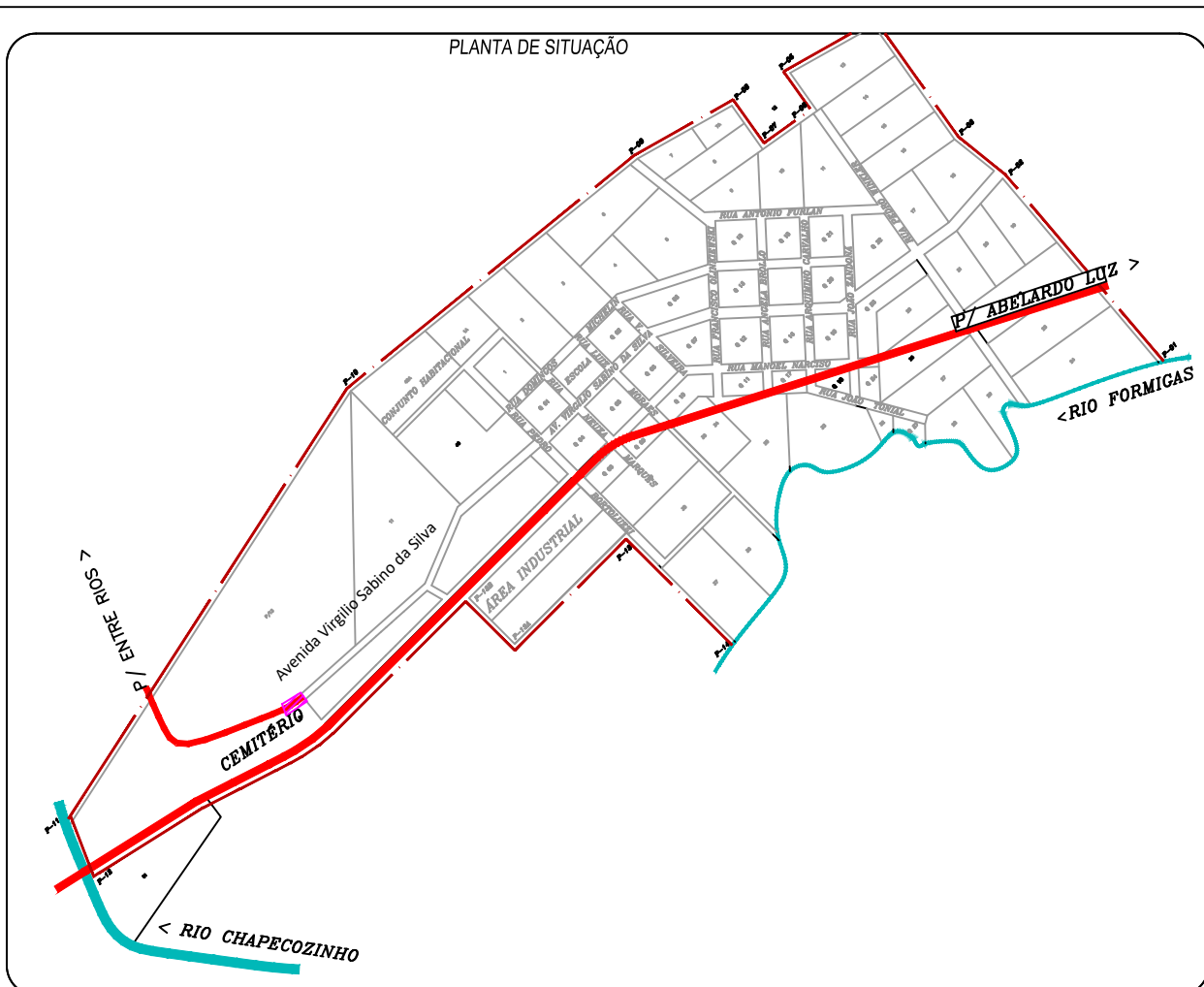
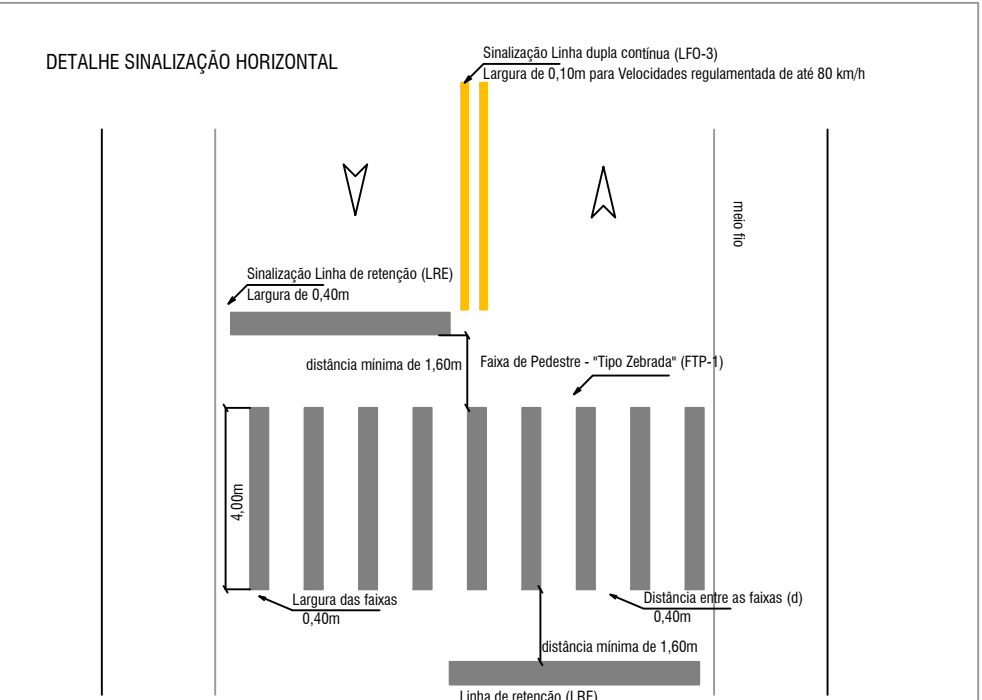
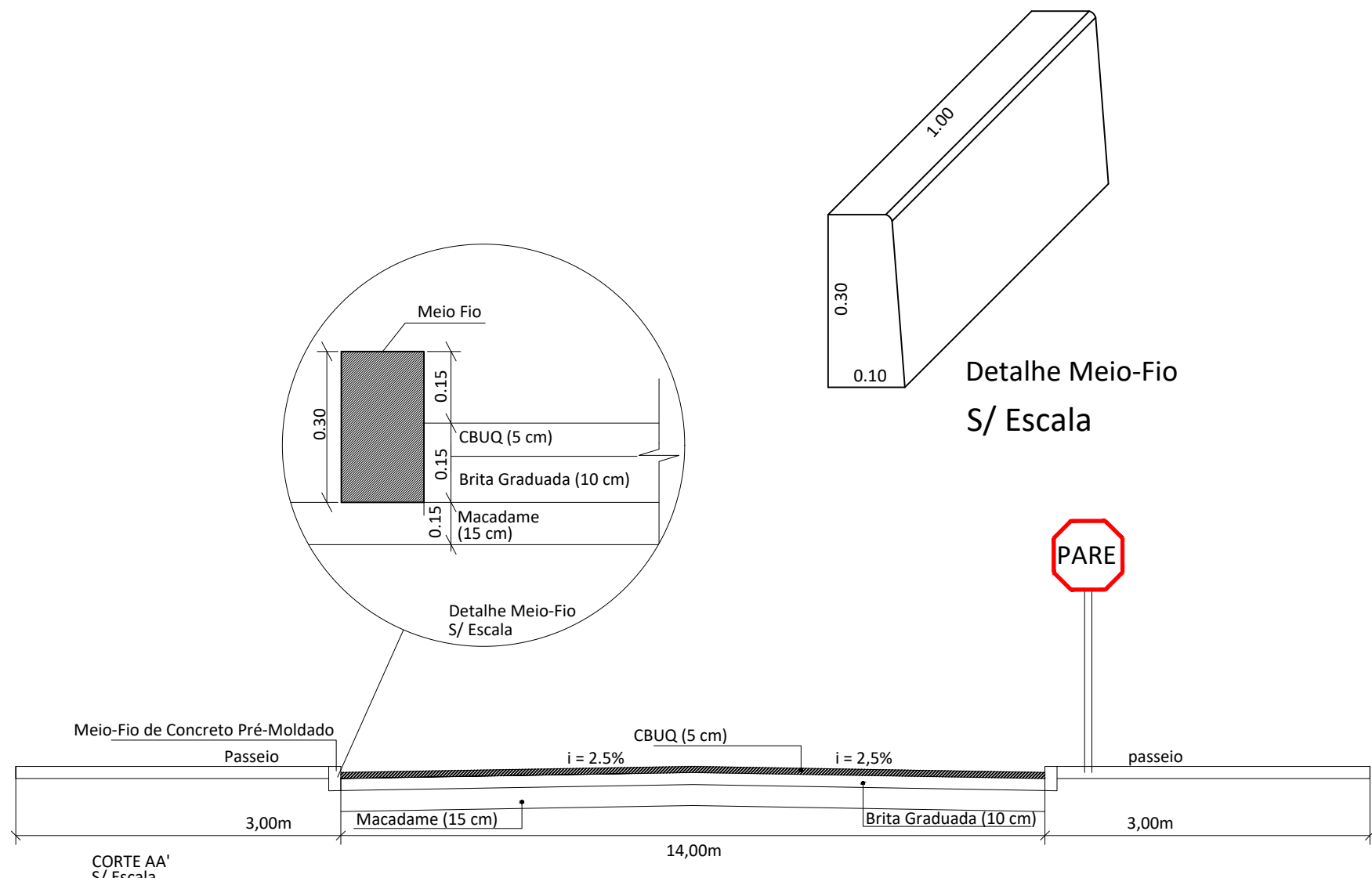
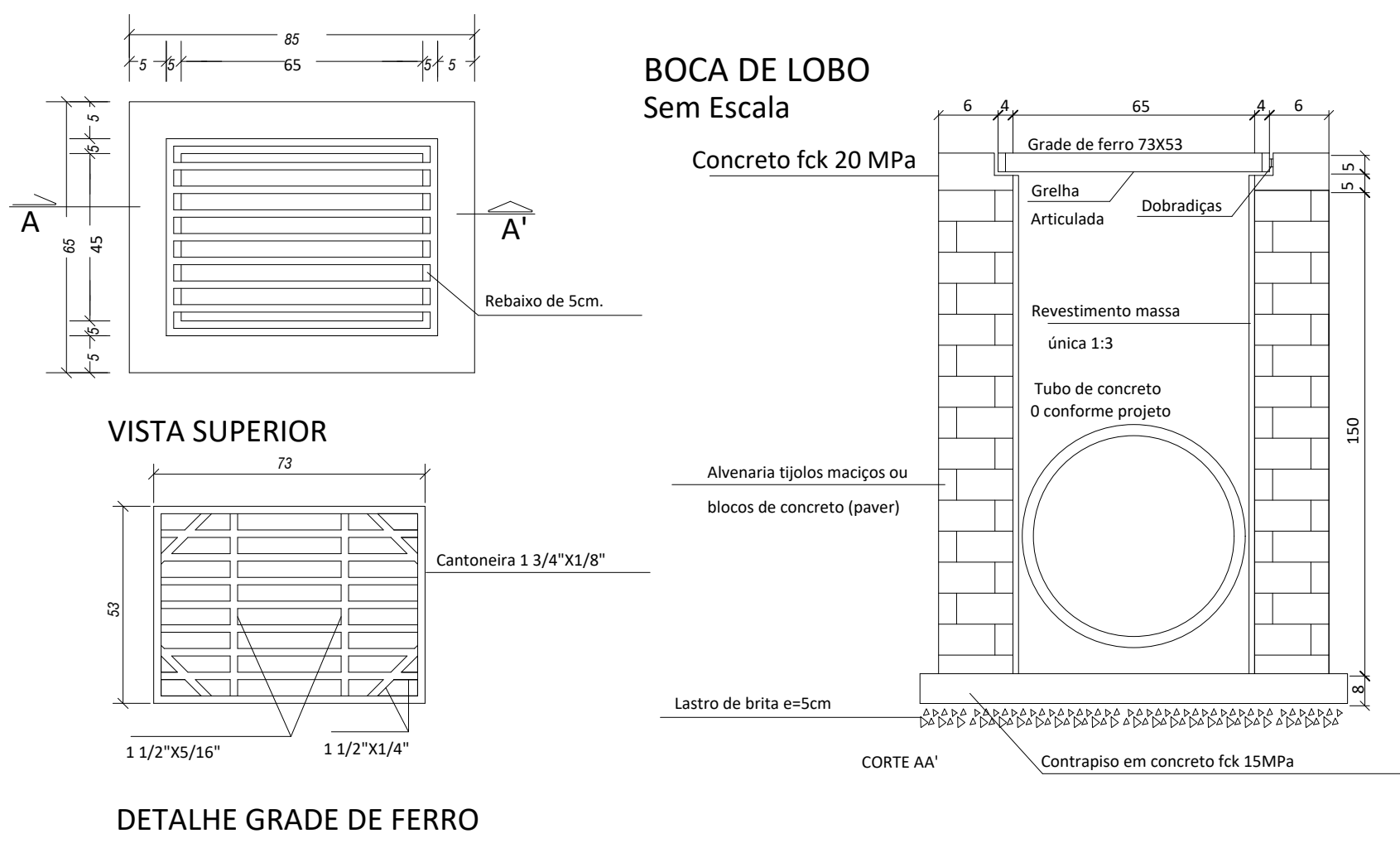
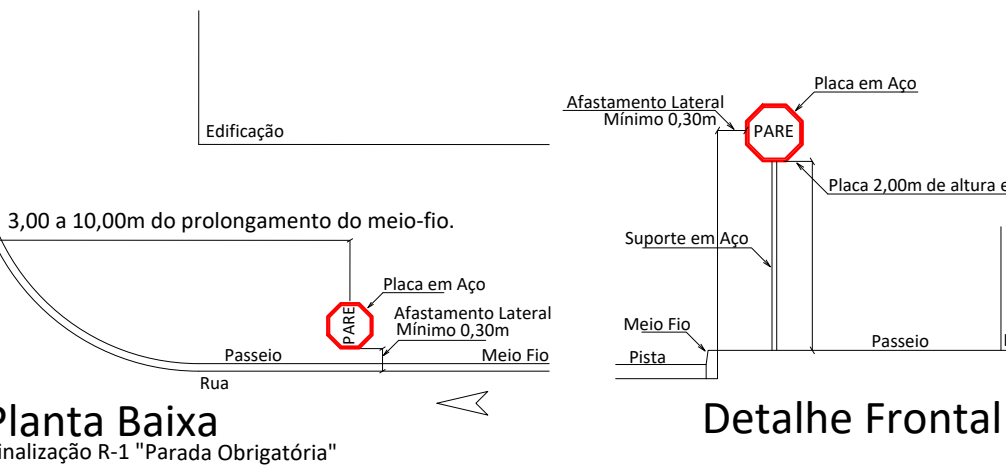
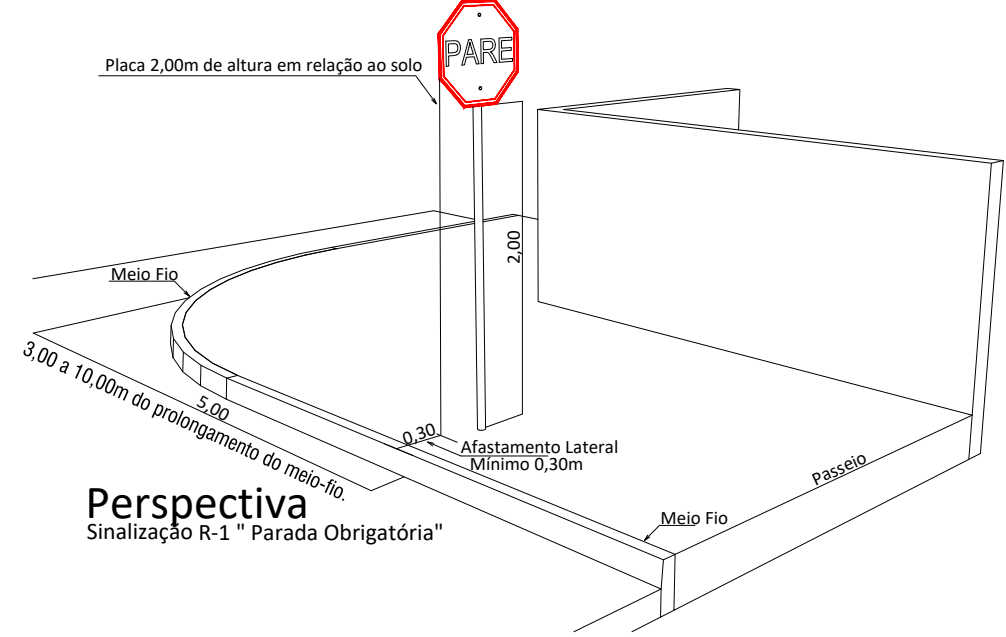
PROJETO DRENAGEM PLUVIAL



PROJETO PAVIMENTAÇÃO E SINALIZAÇÃO



DETALHE SINALIZAÇÃO



PROJETO DE PAVIMENTAÇÃO

Folha: Única

RUA: AVENIDA VIRGILIO SABINO DA SILVA - Trecho 05 Entre a Rua Aparício W. Kosloski e Rua Antônio C. Auguêdinha

MUNICÍPIO(S): BOM JESUS

DATA: 02/2022

ESTADO UF: SC

ESCALA: 1:500

Proj: PREFEITURA MUNICIPAL DE BOM JESUS

Rep: Téc:

CARLOS ALEXANDRE ROMANI  
ENGENHEIRO AGRIMENSOR  
CREA-SC 172.521-8

BOM JESUS - SC  
GOVERNO MUNICIPAL  
R. Manoel Nazário, 464 - Centro  
CEP: 89624-000 - Fone: (49) 3424-0181  
www.bomjesus.sc.gov.br