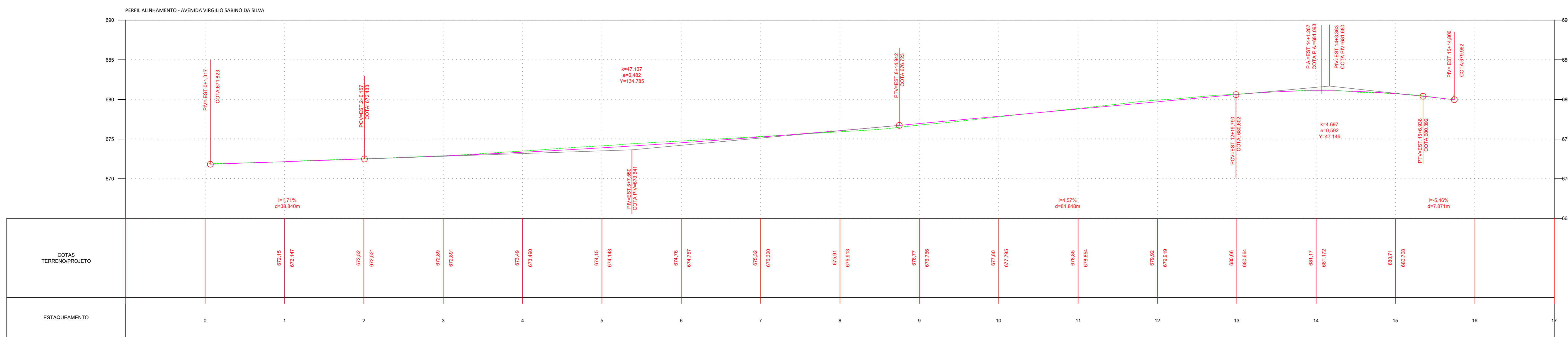
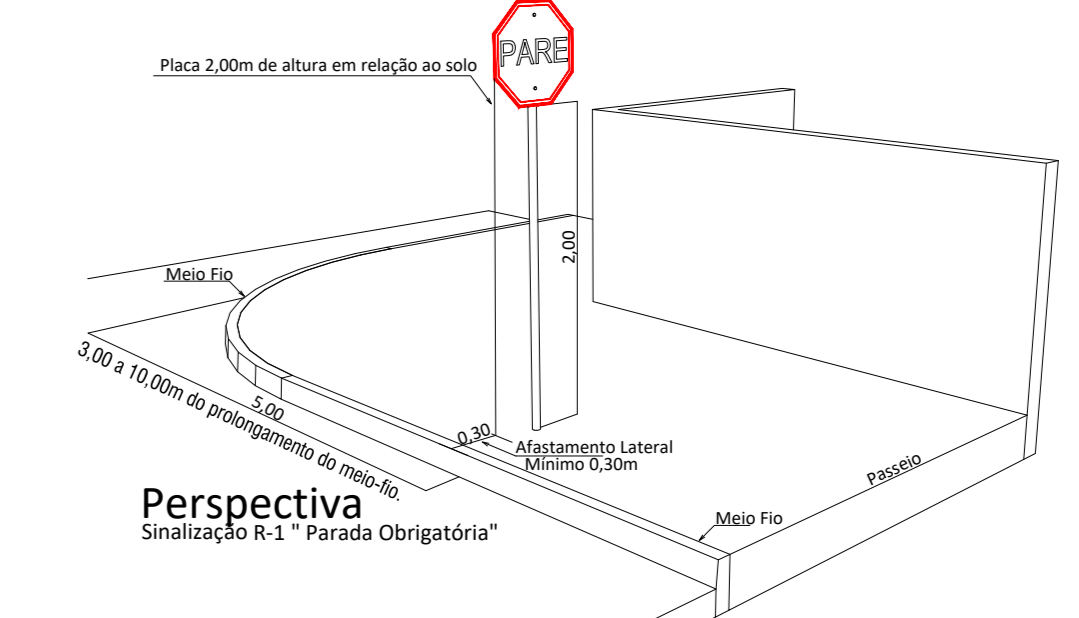


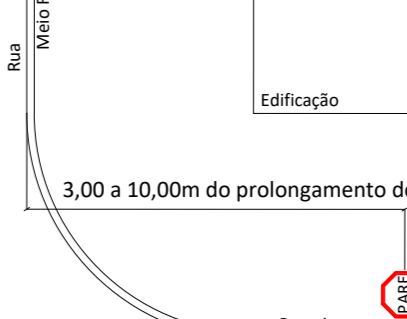
EXAGERO VERTICAL 2




DETALHE SINALIZAÇÃO



Planta Baixa



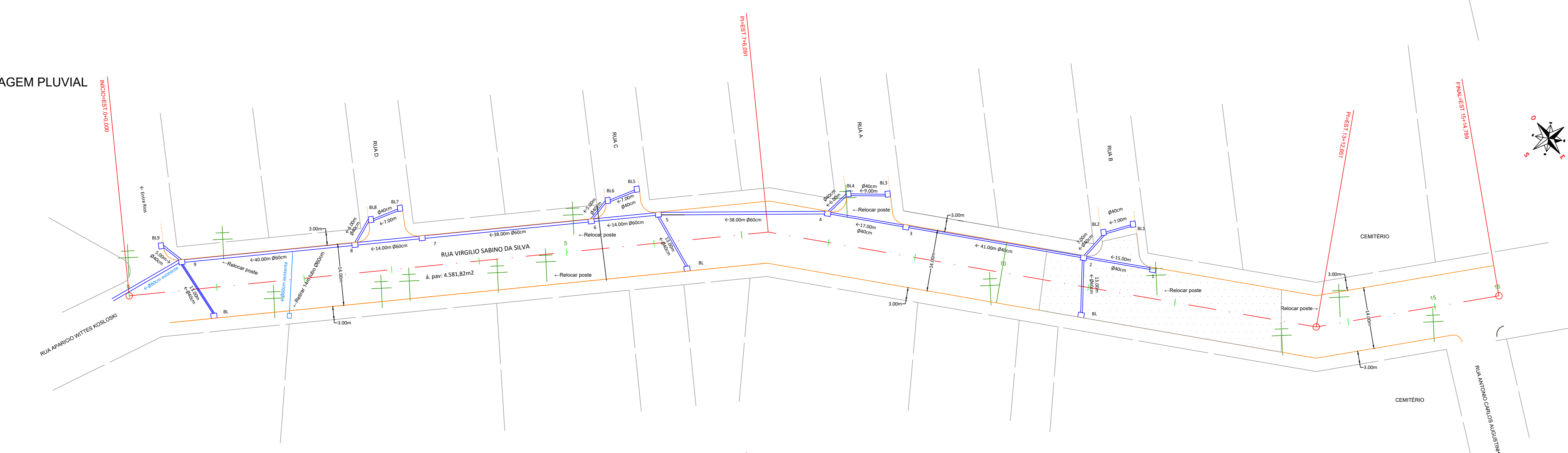
Detalhe Frontal



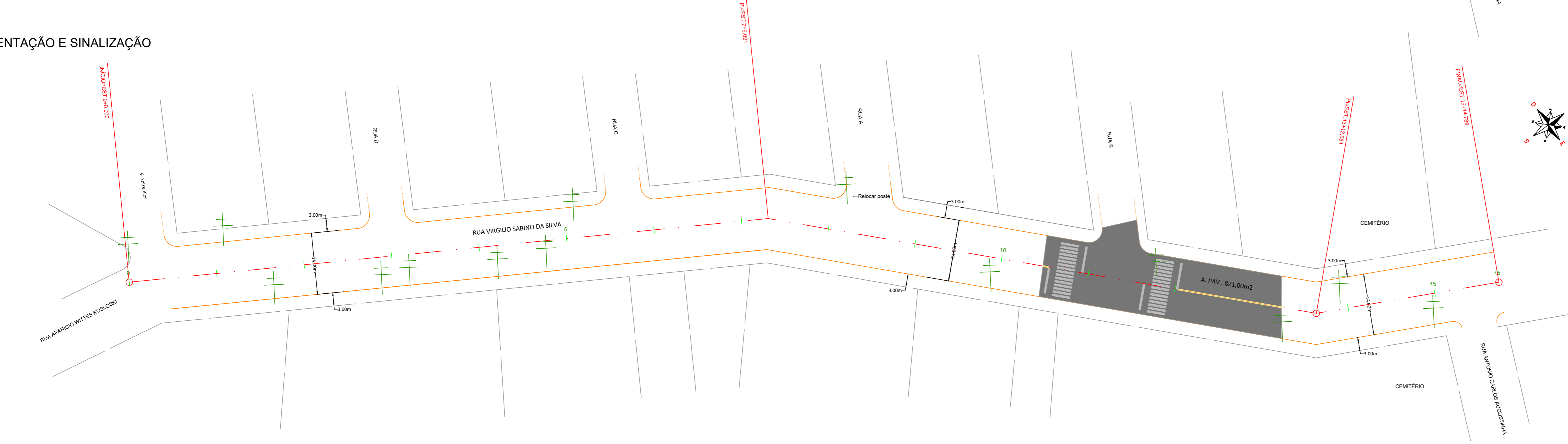
SITUAÇÃO ATUAL



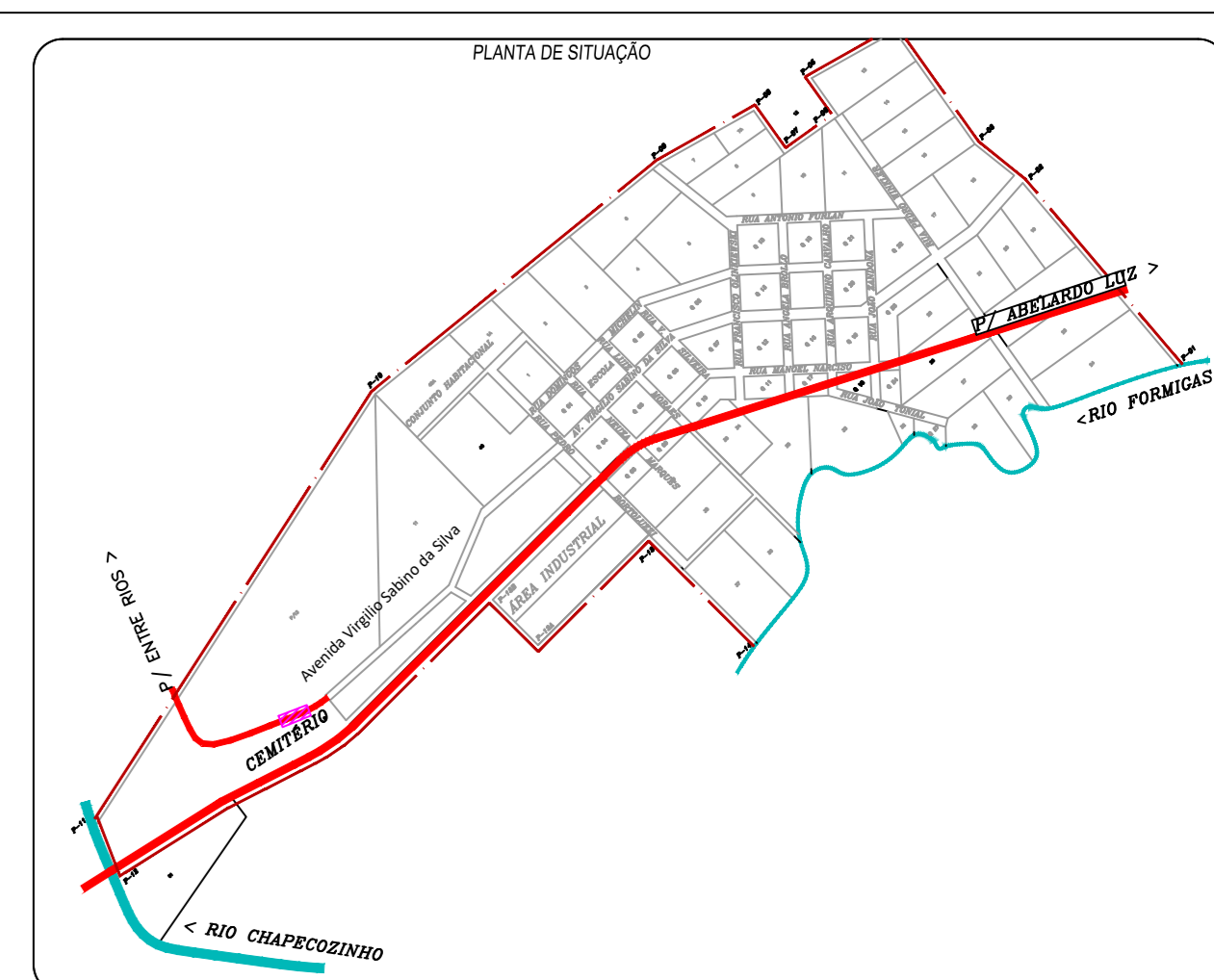
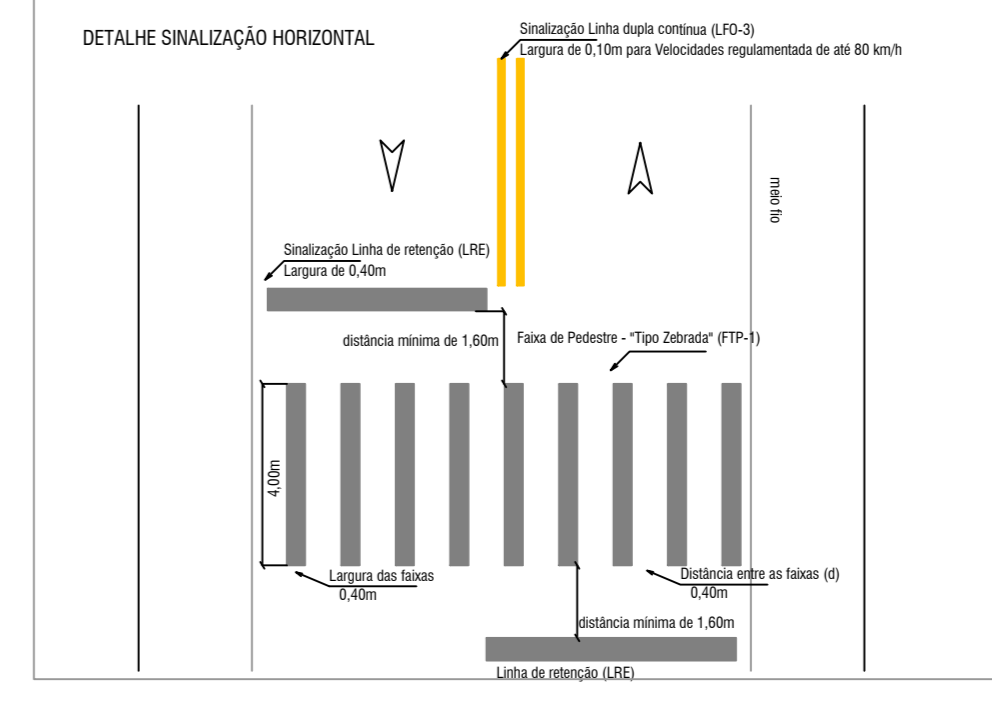
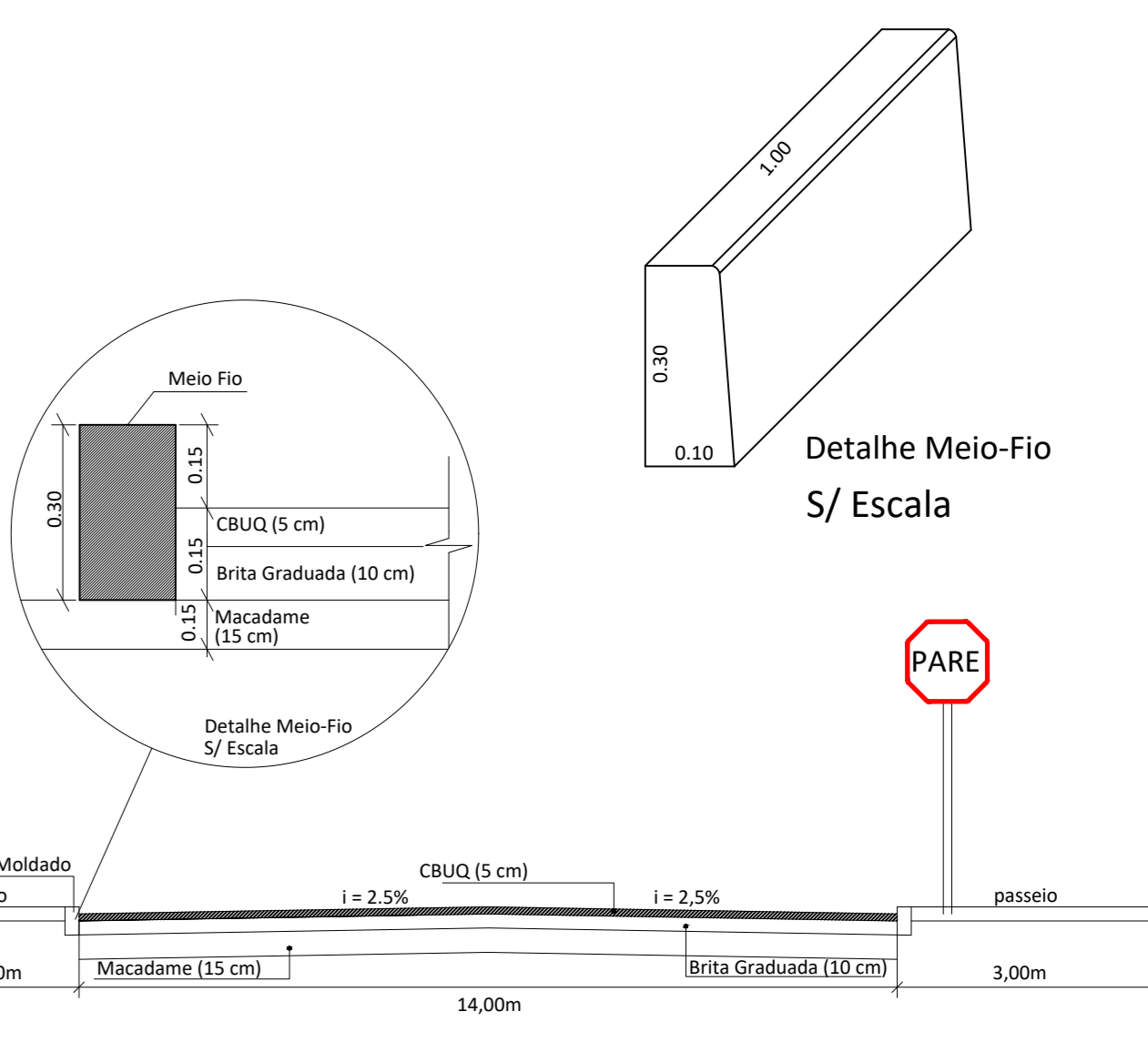
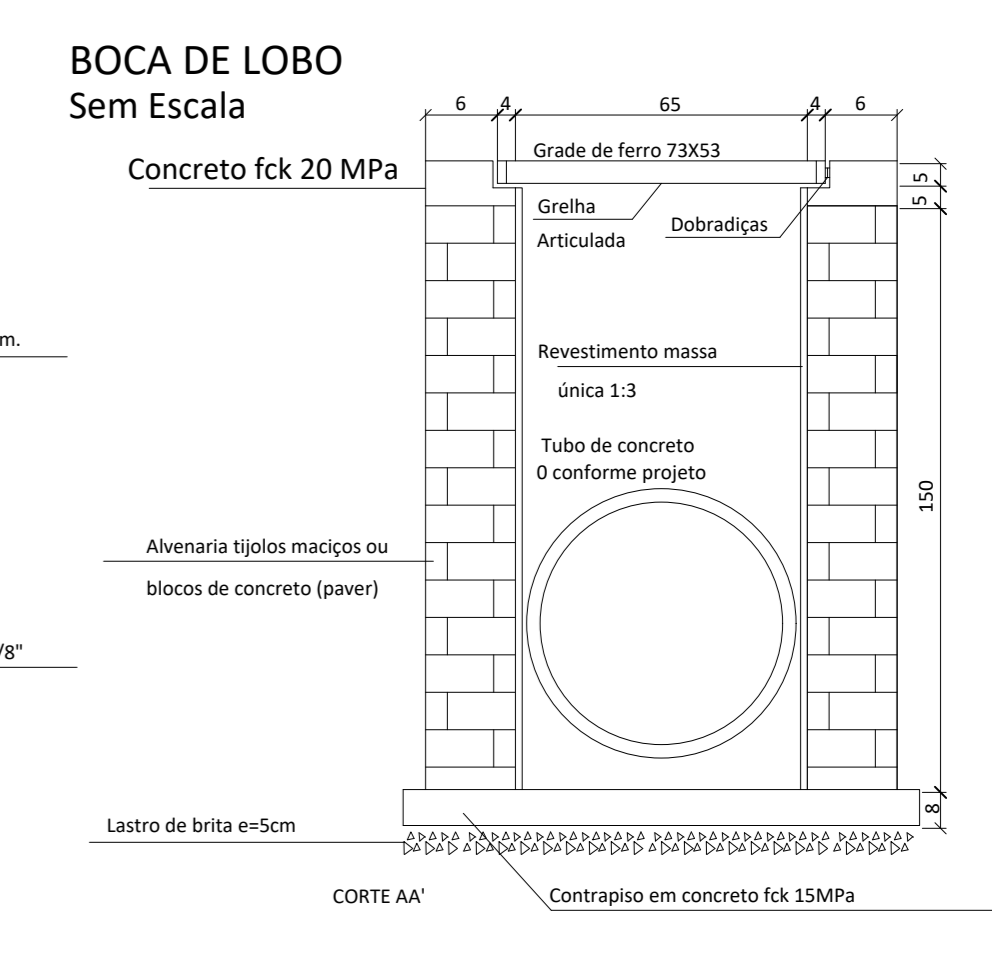
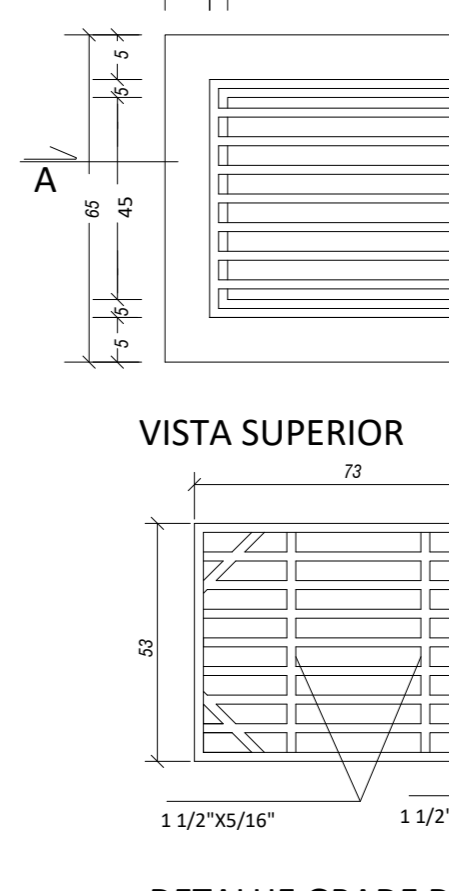
PROJETO DRENAGEM PLUVIAL



PROJETO PAVIMENTAÇÃO E SINALIZAÇÃO



BOCA DE LOBO



PROJETO DE PAVIMENTAÇÃO

Folha: Única

RUA AVENIDA VIRGÍLIO SABINO DA SILVA - Trecho 04 Entre a Rua Aparício W. Kosiński e Rua Antônio C. Augustinha

MUNICÍPIO(S): BOM JESUS ESTADO UF: SC

DATA: 02/2022 ESCALA: 1:500

Proj: PREFEITURA MUNICIPAL DE BOM JESUS

Resp. Téc: CARLOS ALEXANDRE ROMANI

ENGENHEIRO AGRÔNOMO CREA-SC 172.521-8

BOM JESUS - SC GOVERNO MUNICIPAL R. Manoel Neves, 464 - Centro CEP: 89624-000 - Fone: (49) 3424-0181 www.bomjesus.sc.gov.br