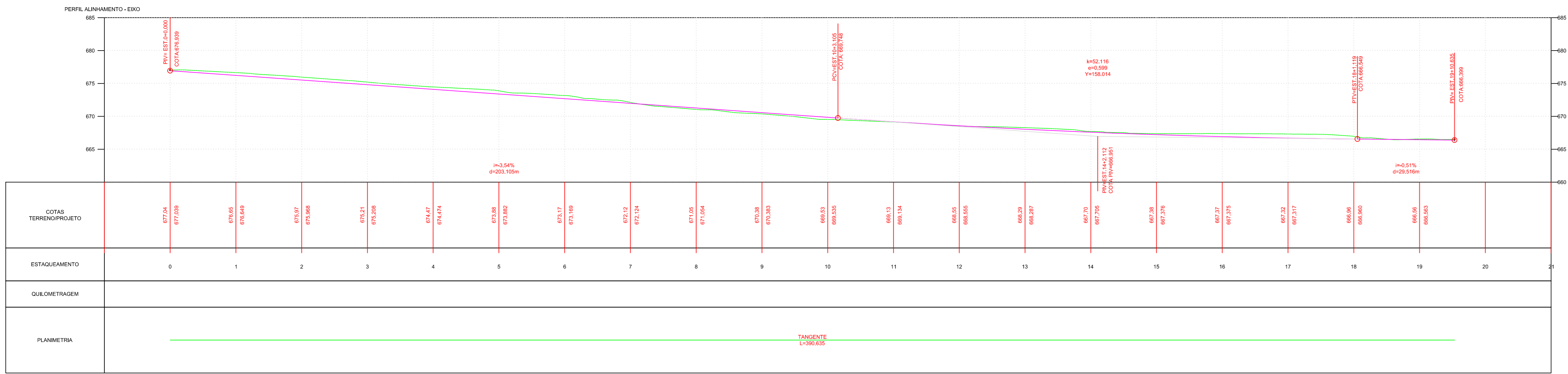
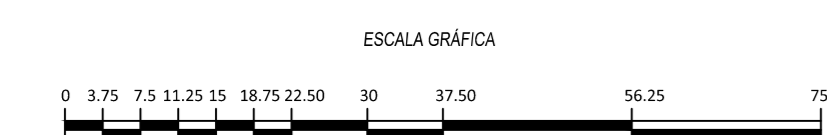
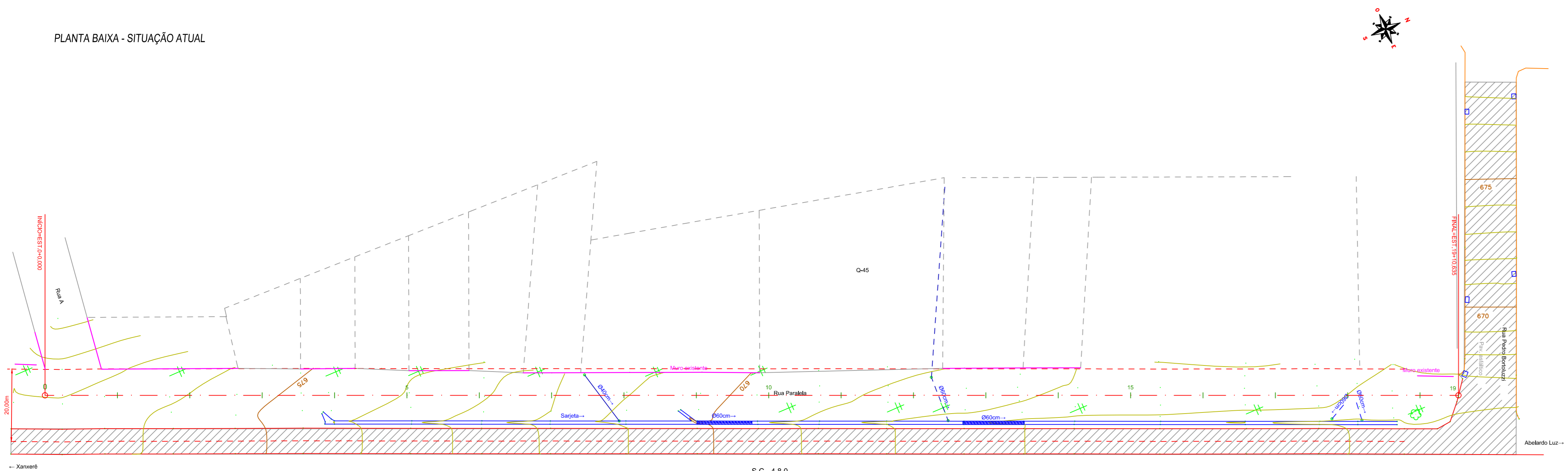


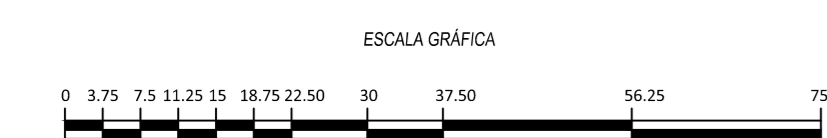
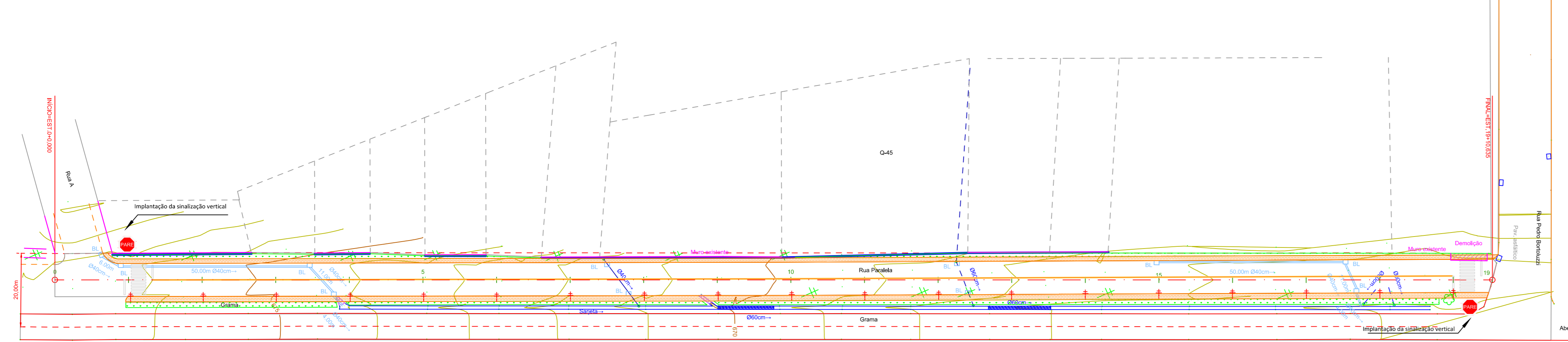
PERFIL LONGITUDINAL
Escala horizontal: 1:1.000
Escala vertical: 2



PLANTA BAIXA - SITUAÇÃO ATUAL




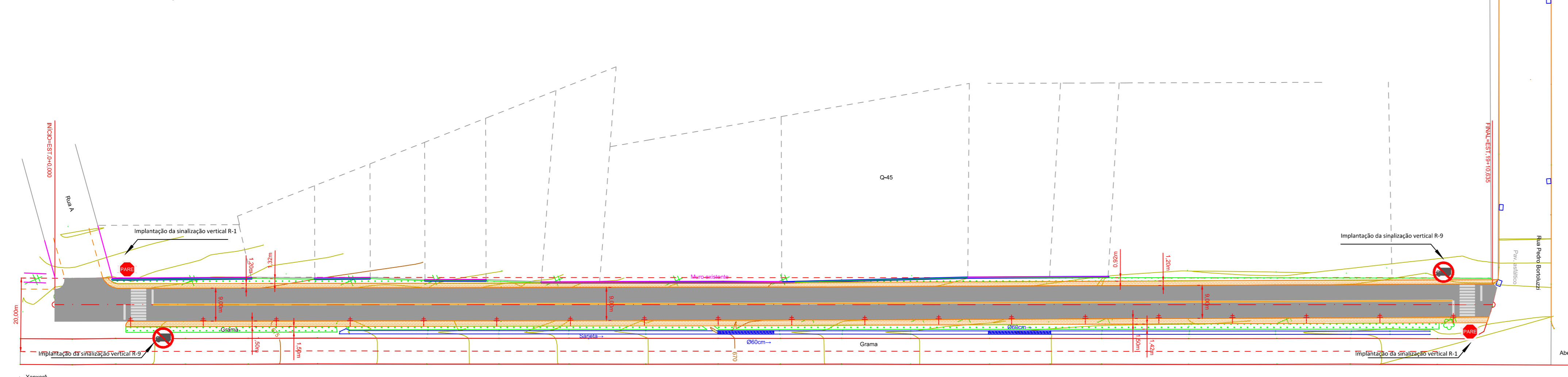
PLANTA BAIXA - PROJETO DRENAGEM, PASSEIO E DEMOLIÇÃO



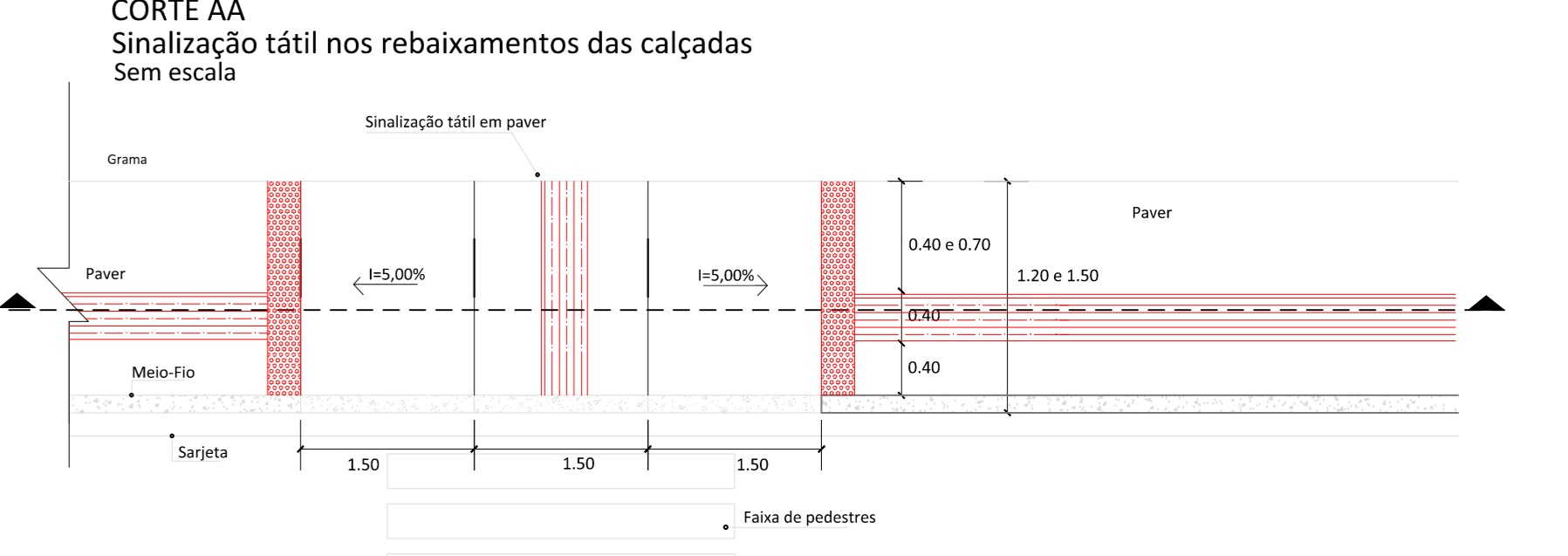
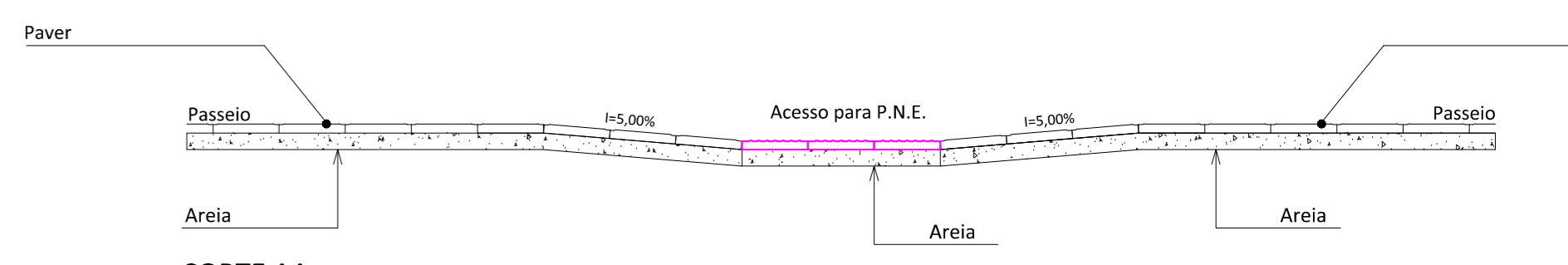
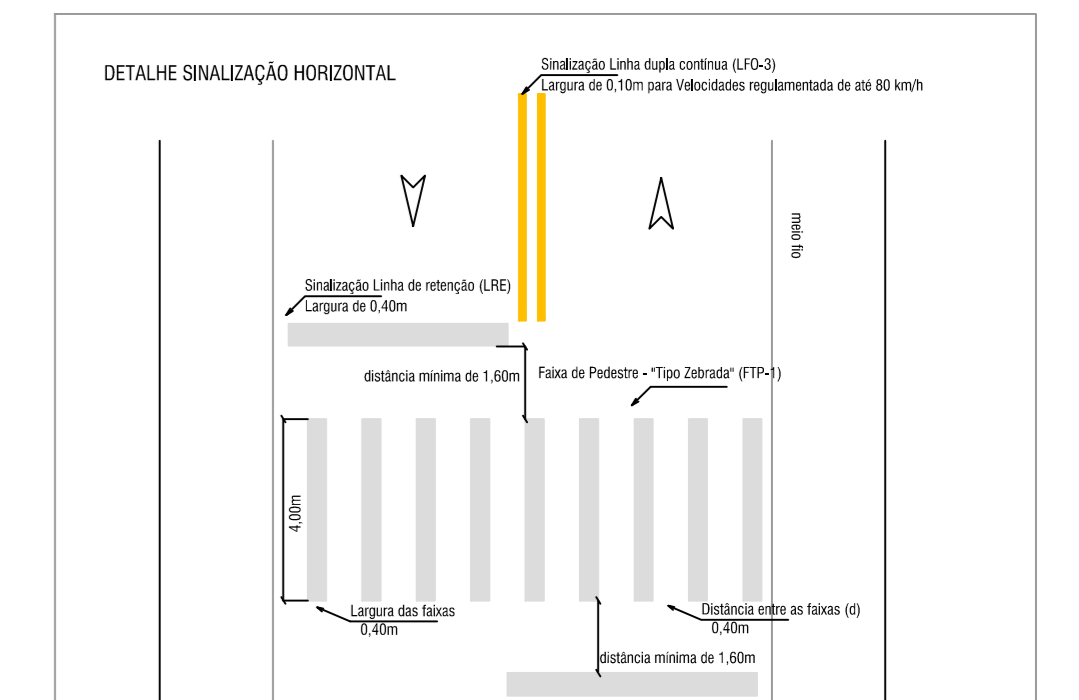
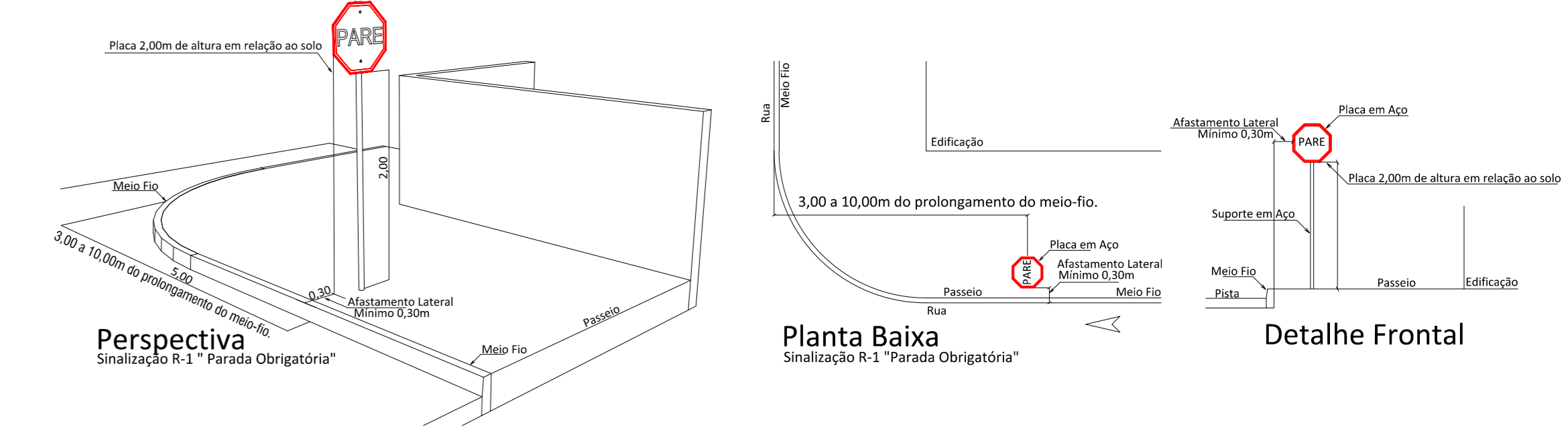
LEGENDA

- Meio Fio existente
- Drenagem existente
- Drenagem a executar
- Demolição
- Passeio
- Grama
- Poste metálico

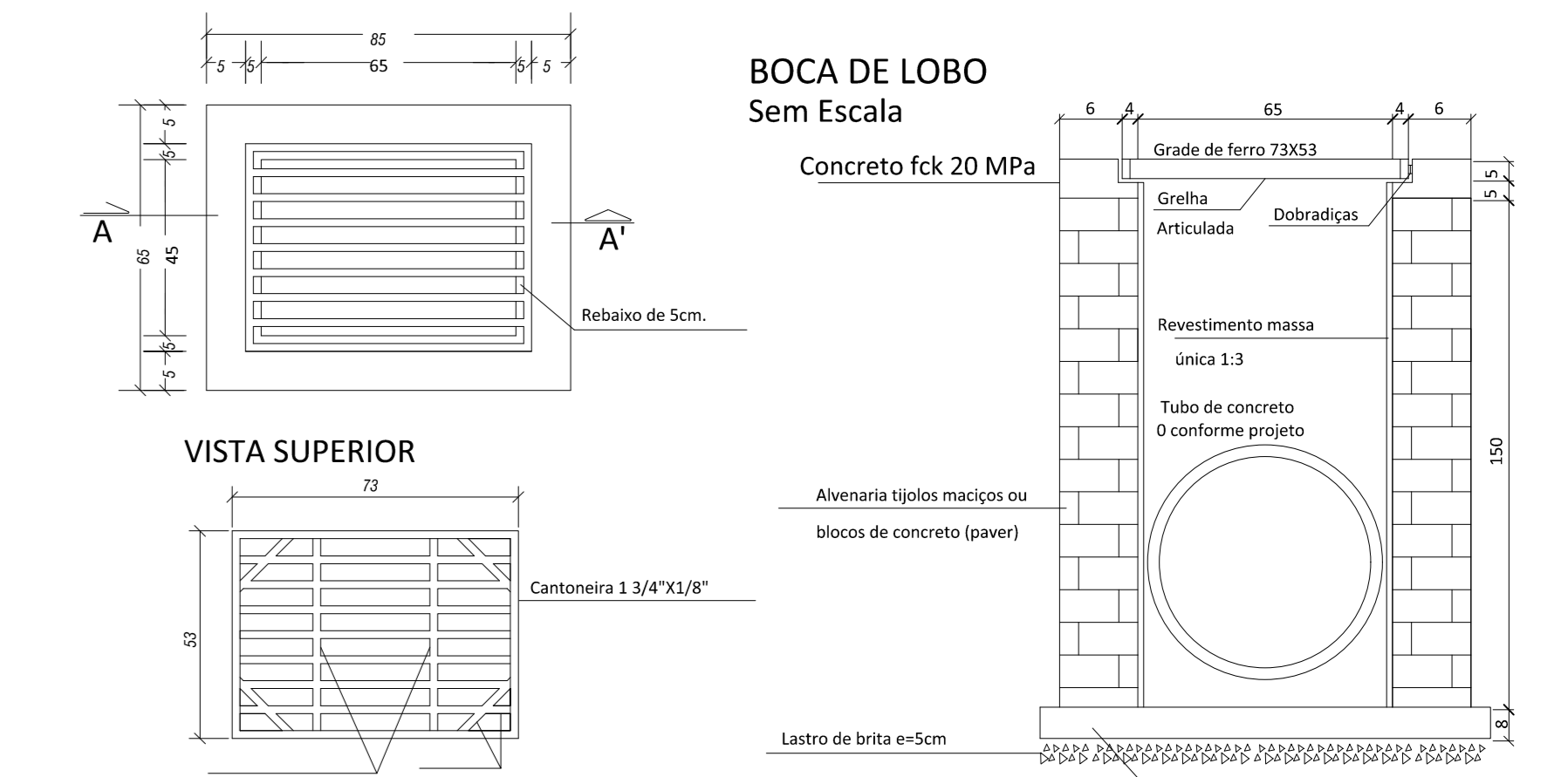
PLANTA BAIXA - PROJETO SINALIZAÇÃO



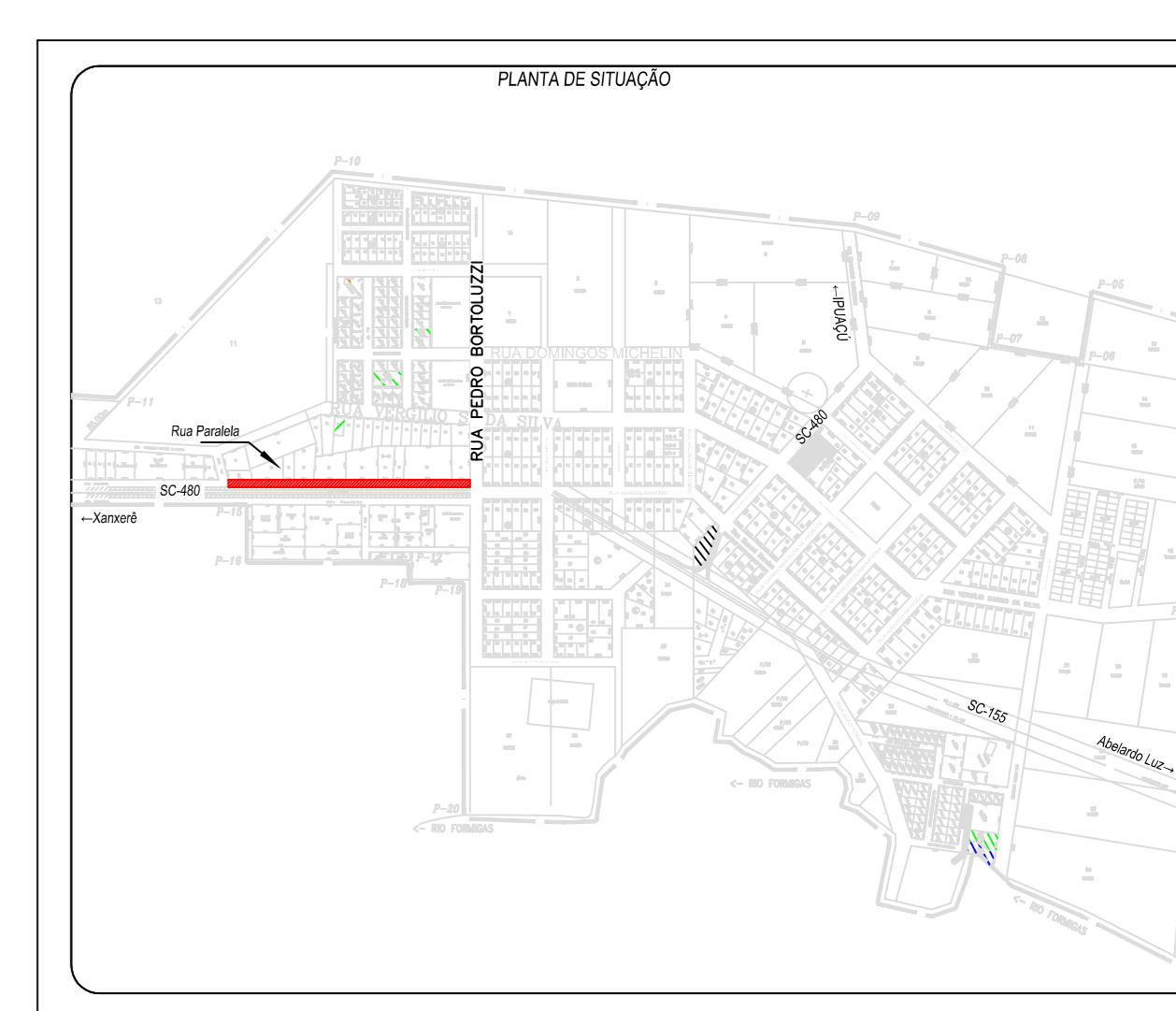
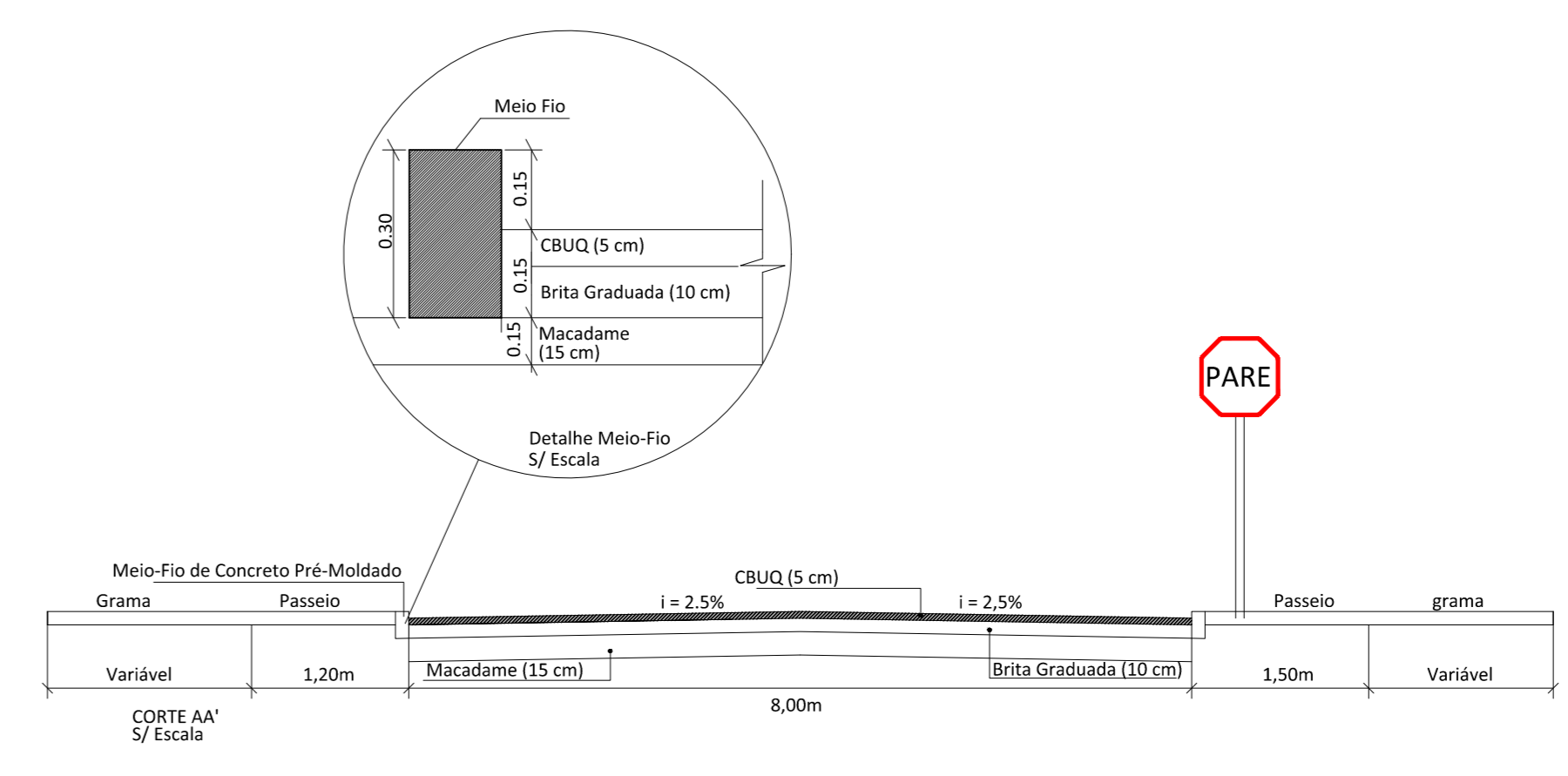
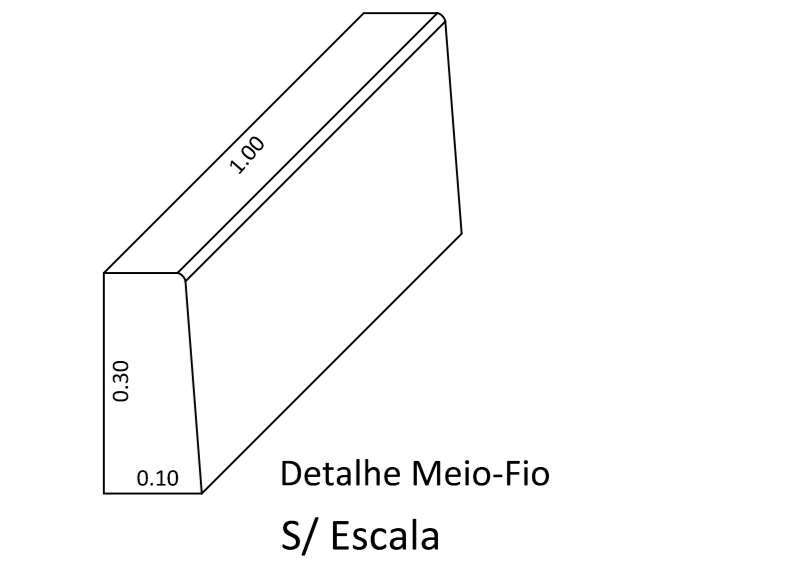
DETALHE SINALIZAÇÃO



Vista Superior
Sinalização tátil nos rebaixamentos das calçadas.
Sem escala



DETALHE GRADE DE FERRO



PROJETO DE PAVIMENTAÇÃO

Folha: Única

RUA: RUA JUVENAL BANDEIRA PARALELA SC-480 - TRECHO RUA A a RUA PEDRO BORTOLUZZI
MUNICÍPIO(S): BOM JESUS
ESTADO UF: SC
DATA: 08/2021
ESCALA: 1:1.000

Proj: _____
PREFEITURA MUNICIPAL DE BOM JESUS

Rep. Tít: _____

GUILHERME STÁHELIN COELHO
ENGENHEIRO CIVIL
CREA-SC: 88.423-6

BOM JESUS-SC
GOVERNO MUNICIPAL
R. Manoel Roratto, 464 - Centro
CEP: 8824-000 - Fone: (49) 3424-0181
www.bomjesus.sc.gov.br